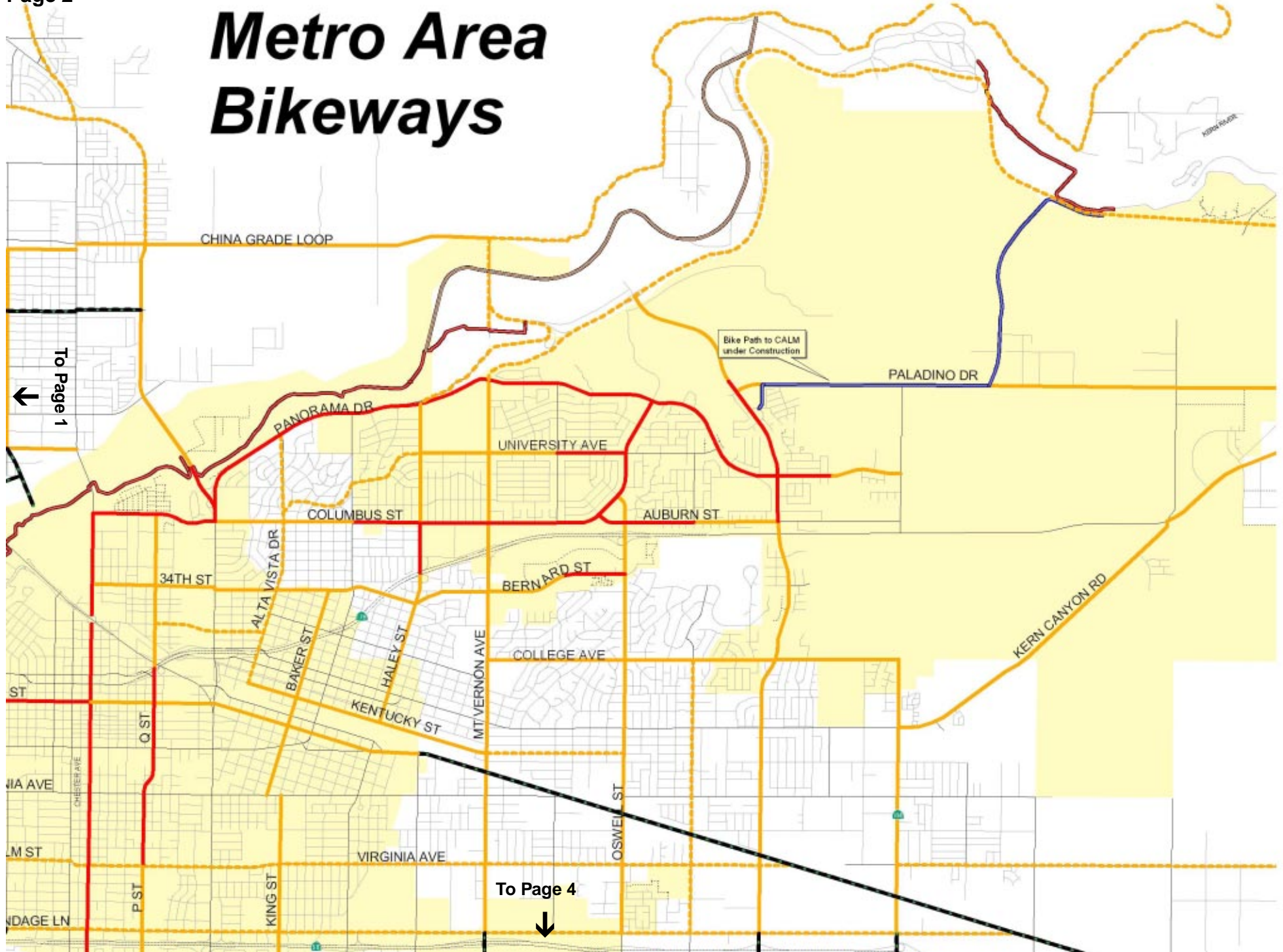
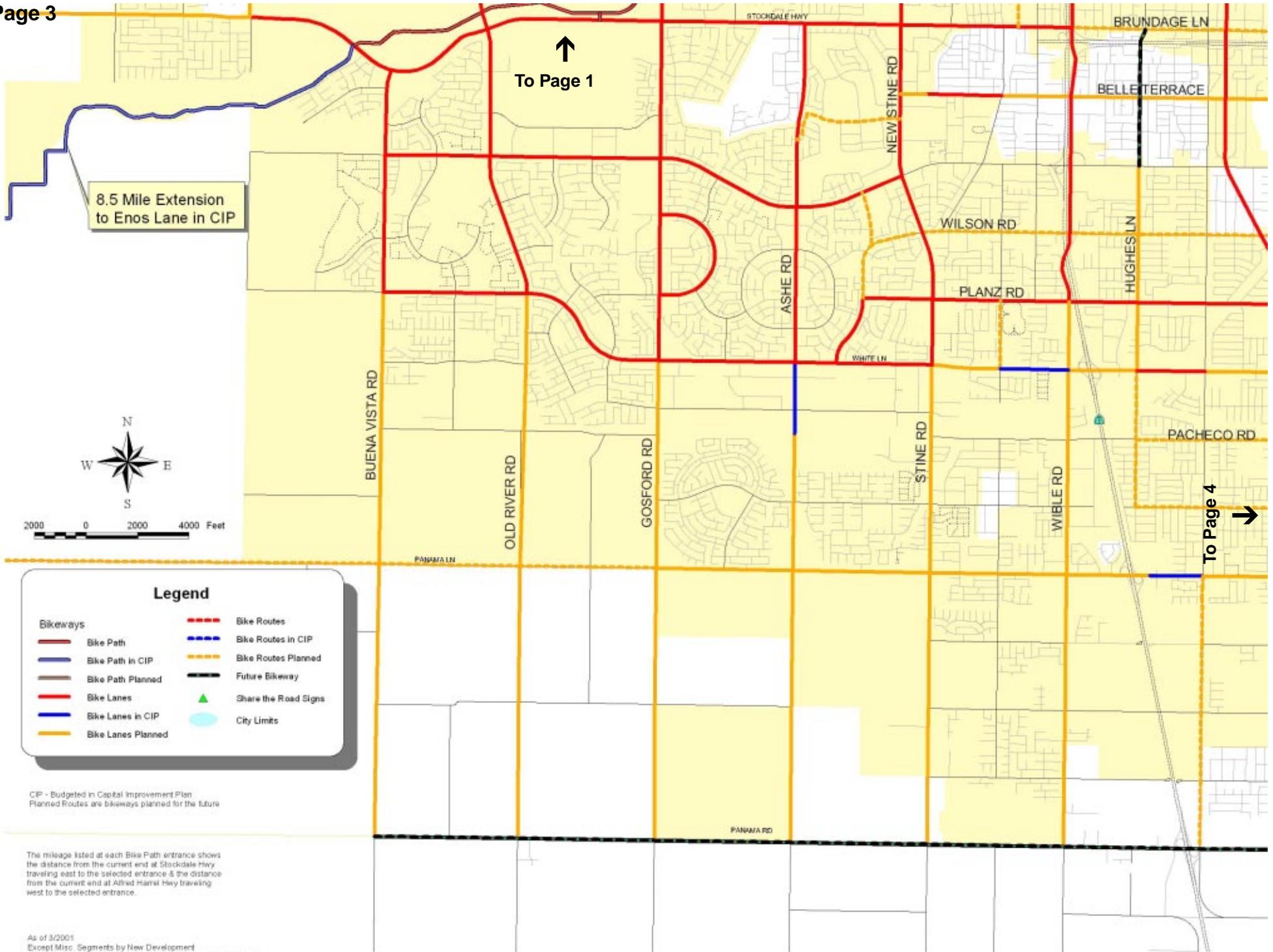


Metro Area Bikeways



To Page 1
←

To Page 4
↓



8.5 Mile Extension to Enos Lane in CIP

↑
To Page 1

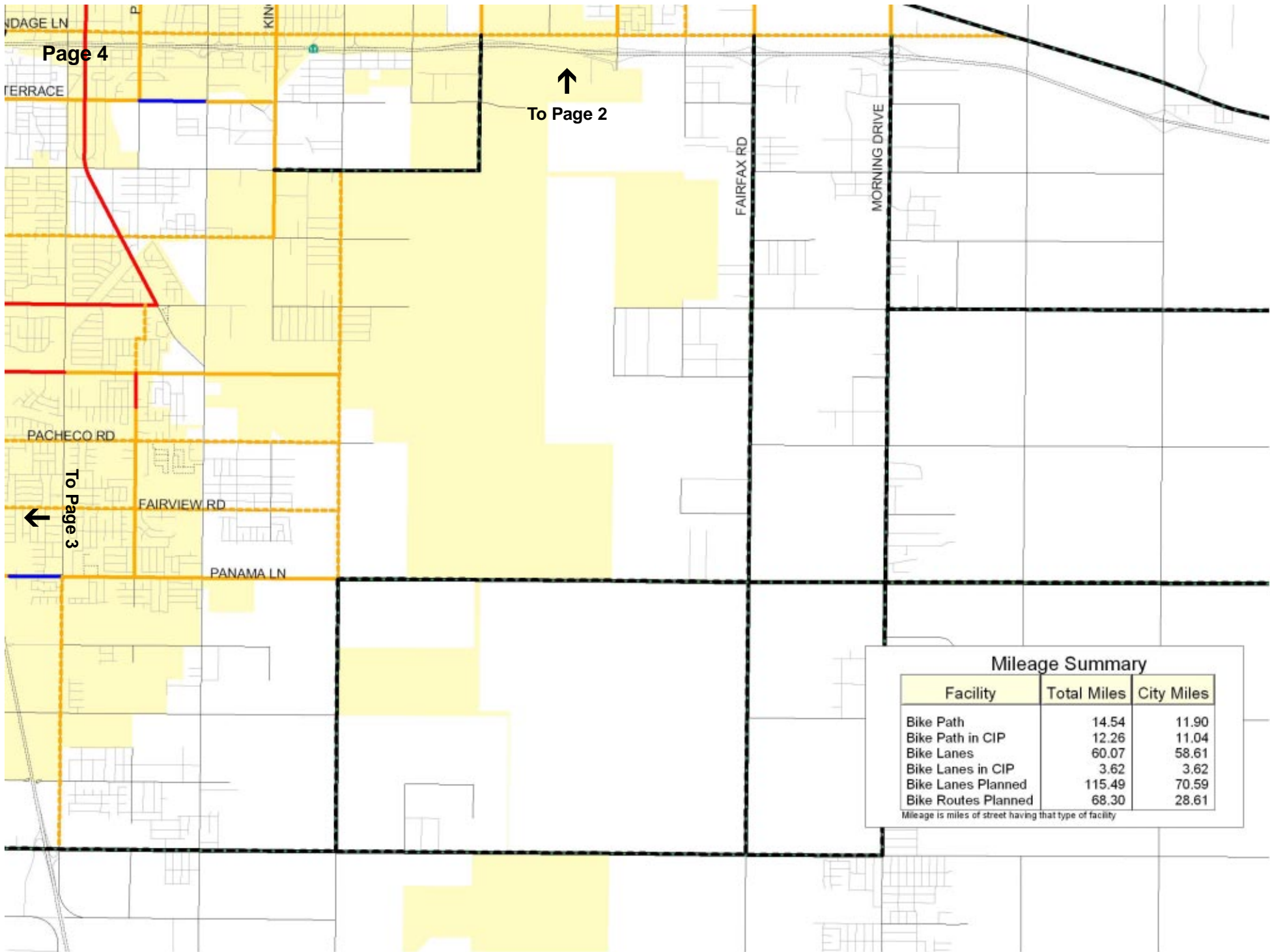
To Page 4
→

Legend

- Bike Path
- Bike Path in CIP
- Bike Path Planned
- Bike Lanes
- Bike Lanes in CIP
- Bike Lanes Planned
- Bike Routes
- Bike Routes in CIP
- Bike Routes Planned
- Future Bikeway
- Share the Road Signs
- City Limits

CIP - Budgeted in Capital Improvement Plan
Planned Routes are bikeways planned for the future

The mileage listed at each Bike Path entrance shows the distance from the current end at Stockdale Hwy traveling east to the selected entrance & the distance from the current end at Alfred Hamel Hwy traveling west to the selected entrance.



Page 4

↑
To Page 2

←
To Page 3

Mileage Summary

Facility	Total Miles	City Miles
Bike Path	14.54	11.90
Bike Path in CIP	12.26	11.04
Bike Lanes	60.07	58.61
Bike Lanes in CIP	3.62	3.62
Bike Lanes Planned	115.49	70.59
Bike Routes Planned	68.30	28.61

Mileage is miles of street having that type of facility