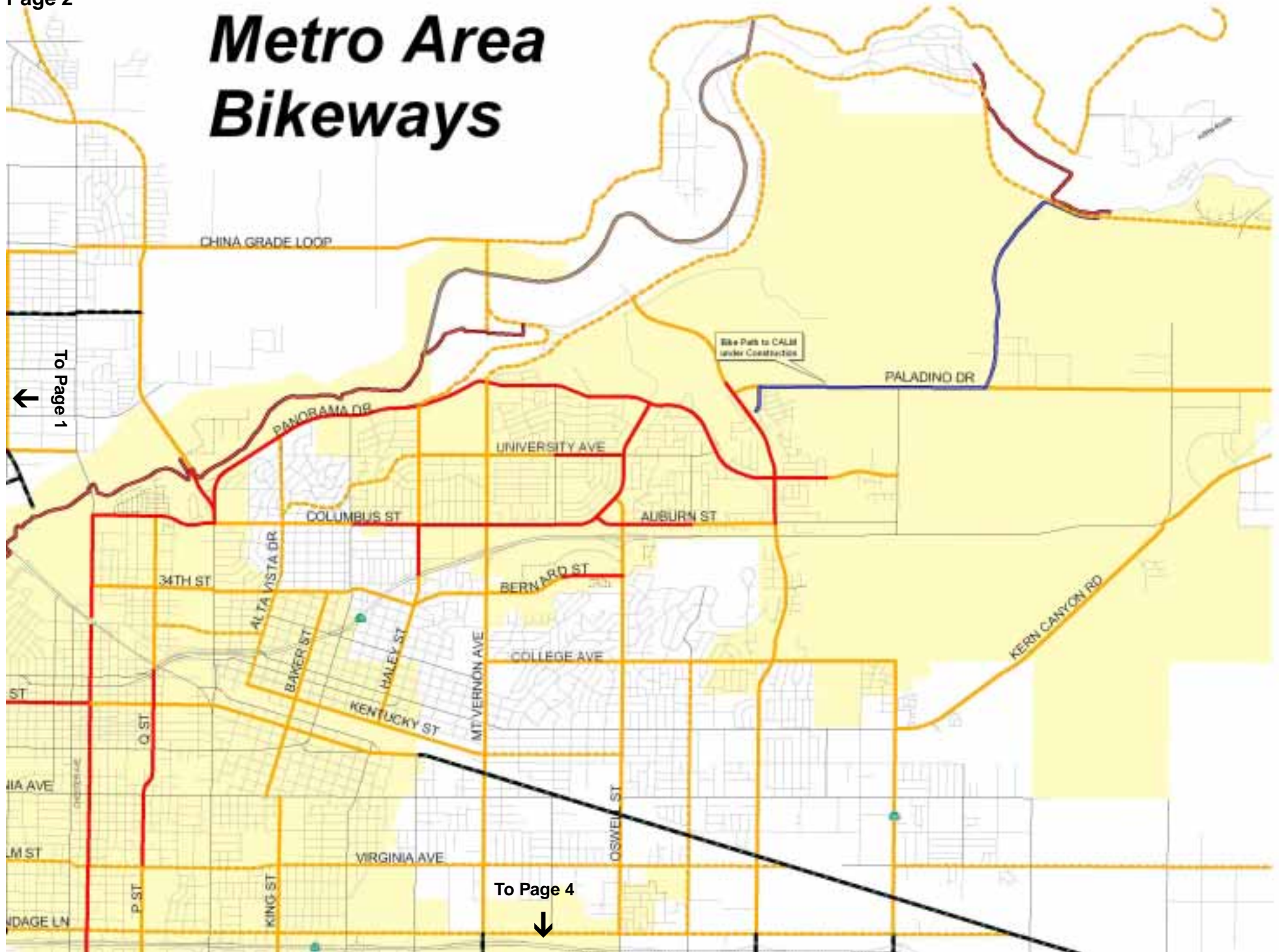


To Page 2  
→

To Page 3  
↓

# Metro Area Bikeways



↑  
To Page 1

8.5 Mile Extension  
to Enos Lane in CIP

To Page 4  
→



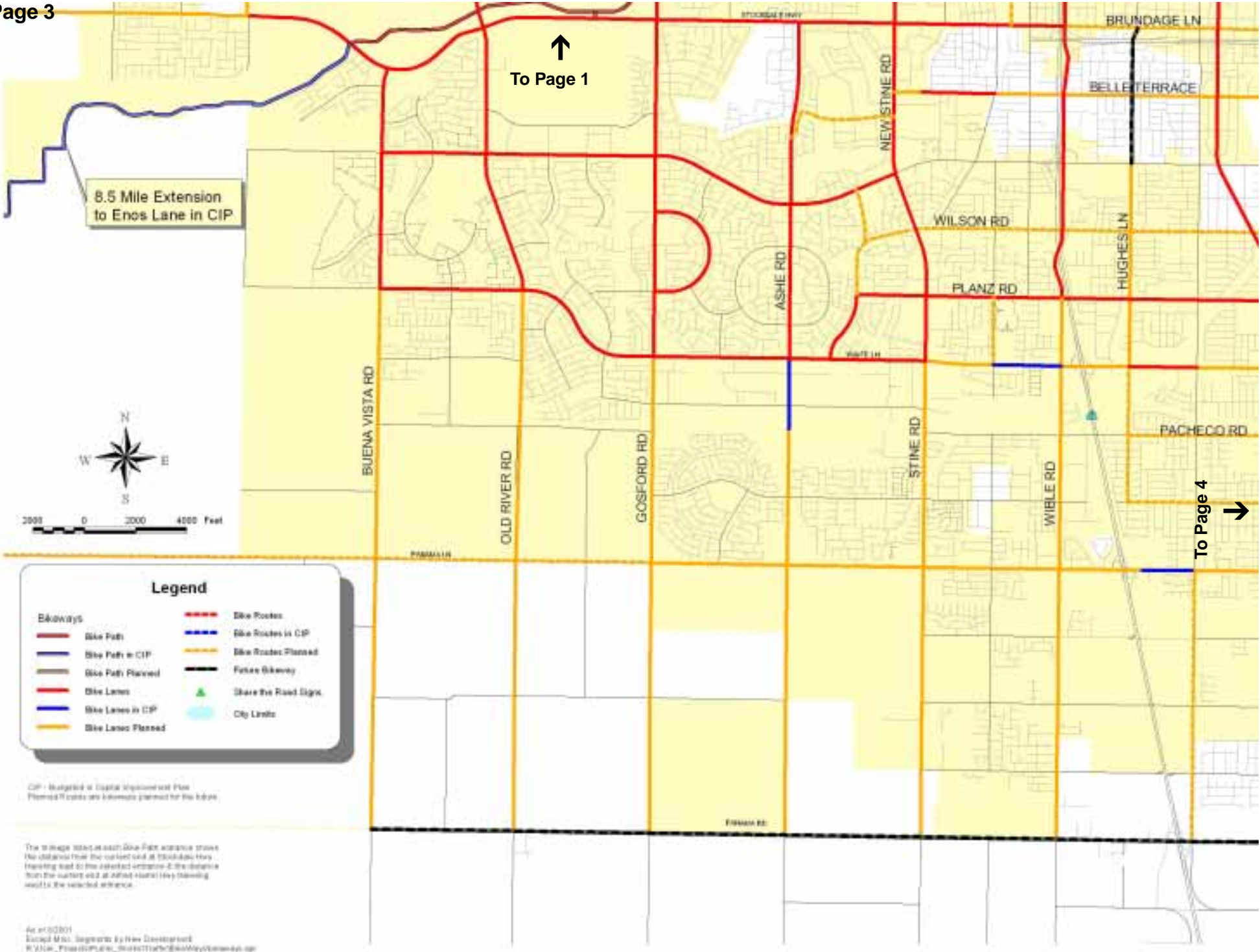
0 2000 4000 Feet

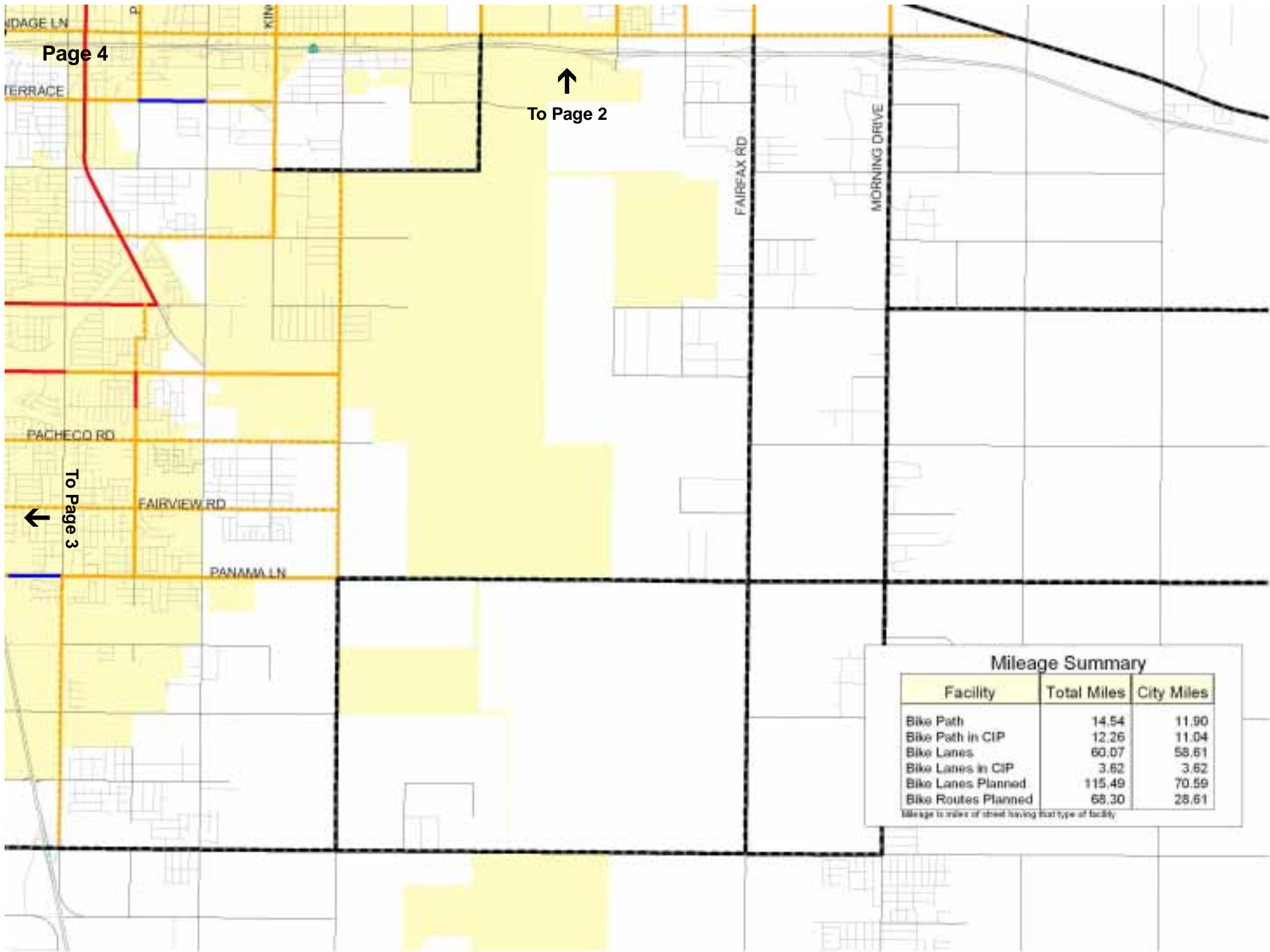
**Legend**

- |                    |                    |                     |
|--------------------|--------------------|---------------------|
| <b>Bikeways</b>    |                    | Bike Routes         |
| Bike Path          | Bike Routes in CIP | Bike Routes Planned |
| Bike Path in CIP   | Future Bikeway     | Share the Road Sign |
| Bike Path Planned  | City Limits        |                     |
| Bike Lanes         |                    |                     |
| Bike Lanes in CIP  |                    |                     |
| Bike Lanes Planned |                    |                     |

CIP - Budgeted in Capital Improvement Plan  
Planned/In CIP are projects planned for the future

The mileage listed at each Bike Path entrance shows the distance from the selected end of the Bikeway from the starting end of the selected entrance & the distance from the starting end of the selected entrance would be the selected entrance.





Page 4

↑  
To Page 2

←  
To Page 3

| Facility            | Total Miles | City Miles |
|---------------------|-------------|------------|
| Bike Path           | 14.54       | 11.90      |
| Bike Path in CIP    | 12.26       | 11.04      |
| Bike Lanes          | 60.07       | 58.61      |
| Bike Lanes in CIP   | 3.62        | 3.62       |
| Bike Lanes Planned  | 115.49      | 70.59      |
| Bike Routes Planned | 68.30       | 28.61      |

Mileage is miles of street having that type of facility